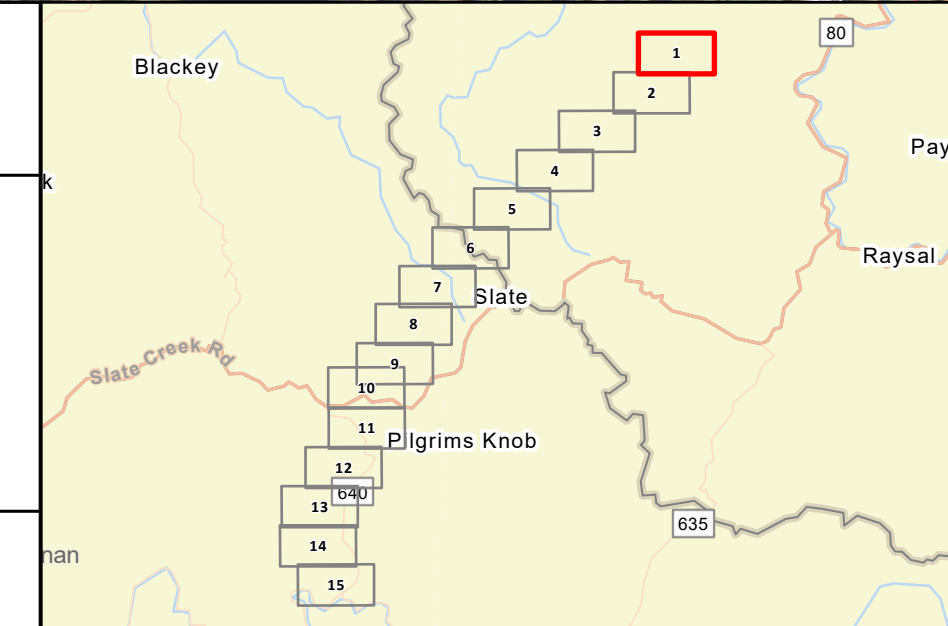

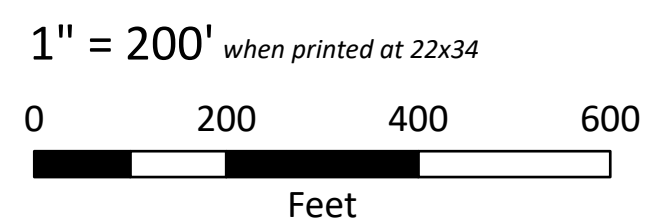




- Existing APCo Substation
- Study Segment
- Study Segment In or Near Existing Centerline
- Existing APCo Transmission Line
- Cemetery
- Road
- Natural Gas Pipeline
- Stream (NHD)
- State Conservation Land
- Map Tile



Transmission line routes are preliminary and subject to change



## Aerial Map 1 of 15

**Sourwood - Hales Branch  
Transmission Line  
Rebuild Project**

March 15, 2023